

Machine Learning For Parking Layout Optimization

Course No: C02-101
Credit: 2 PDH

Amr Abouseif, MAA, PMP®, LEED AP® BD+C

Continuing Education and Development, Inc.

P: (877) 322-5800
info@cedengineering.ca

Table of Contents

Module 1: Introduction to ML in Parking Design 1
1.1 The Evolution of Parking Design Methods 1
1.2 Key Performance Metrics in Parking Layout 2
1.3 Machine Learning Fundamentals for Engineers 3
Module 2: Data Collection and Preparation 5
2.1 Sources of Parking Layout Data 5
2.2 Geometric Feature Extraction from CAD 6
2.3 Performance Data Labeling 6
2.4 Dataset Quality and Validation 7
Module 3: Machine Learning Algorithms for Layout Optimization 9
3.1 Genetic Algorithms for Layout Generation 9
3.2 Neural Networks for Performance Prediction 10
3.3 Reinforcement Learning for Design Agents 10
3.4 Hybrid Optimization Approaches 11
Module 4: Implementation in Design Practice 13
4.1 Software Integration and Toolchain Development 13
4.2 User Interface Design for Non-Expert Users 14
4.3 Performance Validation and Quality Control 15
4.4 Documentation and Communication 15
Module 5: Case Studies and Applications 17
5.1 Commercial Office Complex Optimization 17
5.2 Mixed-Use Development with Shared Parking 18
5.3 Campus Parking with Transit Integration 18
Module 6: Future Directions and Emerging Technologies 20
6.1 Autonomous Vehicles and Parking Design 20
6.2 Smart Parking Systems and Real-Time Optimization 20
6.3 Sustainability Integration and Climate Adaptation 21
6.4 Generative Design and Artificial Creativity 22
References 24

Module 1: Introduction to ML in Parking Design

It is crucial to optimize parking layout design to overcome the problem of architectural designs. Parking design is conventionally undertaken using manual calculations, rule-of-thumb information and iterative trial and error processes. Although they work, conventional methods take time, and don't examine enough combinations of possible configurations. The opportunity that machine learning can offer in optimizing parking layouts is huge. The engineer can back their decisions with data, taking into consideration multiple competing objectives and space efficiency, circulation, access compliance, and user impact.

Parking sector is continuously improving land utilization due to pressure. Given that urban land values are skyrocketing and that a commercial parking lot in a metropolitan area can be viewed as a property investment that exceeds $50,000 per parking space, the optimum use of design has never been more important. At the same time, regulations have become stricter regarding accessibility, and sustainability requirements have become ever-greater than ever (to consider stormwater, urban heat island effect, e-charging etc).



Machine learning algorithms can process vast datasets encompassing historical parking utilization patterns, traffic flow simulations, user behavior studies, and geometric constraints to generate optimized layouts that would be impractical to discover through manual design processes. These algorithms can evaluate thousands of potential configurations in minutes, identifying solutions that maximize desired performance metrics while satisfying hard constraints imposed by building codes, site geometry, and functional requirements.

1.1 The Evolution of Parking Design Methods

Parking facility design has undergone significant evolution since the early 20th century. The Pre-Computer Era (1900-1960) relied entirely on manual drafting and hand calculations. Designers worked with standard

parking module dimensions, typically 9 feet by 18 feet for standard spaces, and applied geometric principles to arrange spaces within site constraints. Design quality depended heavily on individual designer experience, and optimization was limited to what could be evaluated through manual iteration.

Computer-Aided Design Revolution, 1980-2000, refers to the CAD systemisation of drawings that resulted in accelerated drafting and more rapid iteration. Using software tools such as AutoCAD, designers could quickly replicate parking modules, arrange them at different angles and count spaces. Although CAD tools facilitated quicker design idea implementations, optimization remained a manual process that did not change how designers produced or evaluated alternatives.

The Parametric Design Era (2000-2015) brought computational design tools like Grasshopper for Rhino that enabled algorithmic generation of parking layouts. Designers could establish parametric relationships between design variables, aisle widths, parking angles, module dimensions, and automatically generate layouts that responded to these parameters. This approach represented a significant advance, enabling exploration of more alternatives, but typically relied on pre-defined geometric relationships rather than learning from data.

The current Machine Learning Era (2015-Present) introduces fundamentally new capabilities. Rather than applying predefined rules, ML algorithms can identify patterns in successful parking designs, learn relationships between design variables and performance outcomes, and generate novel solutions optimized for specific performance criteria. This shift from rule-based to data-driven optimization represents a paradigm change comparable to the introduction of computers to the design process decades earlier.

1.2 Key Performance Metrics in Parking Layout

Effective parking layout optimization requires quantifiable performance metrics. Machine learning algorithms optimize designs against defined objective functions, making precise metric definition critical to achieving desired outcomes. The following metrics represent primary optimization targets in contemporary parking design practice.

Space efficiency measures the ratio of parking area to total site area. Efficiency increases the number of parking space per acre. According to industry standards, a well-designed surface lot can be between 85 and 92 percent efficient while structured parking can be between 90 and 95 percent efficient. Calculations for space efficiency should include the necessary circulation aisles, landscape islands, pedestrian walkways, and accessible facilities. Machine learning algorithms can investigate alternative configurations that achieve functional circulation more efficiently.

Circulation Efficiency evaluates the ease with which vehicles can navigate through the facility. Metrics include average travel distance from entry to any parking space, number of directional changes required, conflict points where vehicles cross paths, and dead-end conditions requiring backing maneuvers. Optimal circulation minimizes distance while avoiding congestion points. Research indicates that circulation

inefficiency can increase average parking time by 2-4 minutes during peak periods, representing substantial aggregate time costs.

Accessibility Compliance measures adherence to ADA Standards for Accessible Design and local accessibility codes. Metrics include percentage of accessible spaces meeting dimensional requirements (typically 96 inches wide with 60-inch access aisle), proximity of accessible spaces to building entrances (maximum 200 feet travel distance), distribution of accessible spaces throughout the facility, and provision of van-accessible spaces (132 inches total width). Non-compliance carries legal liability and financial penalties.

Parking Efficiency quantifies the percentage of spaces utilized during different time periods. High parking efficiency indicates that the facility size appropriately matches demand without excessive oversupply. Industry standards target 85-90 percent peak utilization, higher percentages create frustration as users circle seeking available spaces, while lower percentages indicate underutilization of expensive infrastructure. ML algorithms trained on utilization data can predict space requirements more accurately than traditional demand estimation methods.

1.3 Machine Learning Fundamentals for Engineers

Machine learning encompasses a diverse set of algorithms and approaches, but all share a common principle: systems that improve performance on specific tasks through experience rather than explicit programming. For engineers approaching ML applications in parking design, understanding several foundational concepts is essential.

Supervised Learning is an approach that involves teaching an algorithm using labeled input-output pairs. When it comes to parking design, this could involve training on performance label historic layouts. The algorithm studies associations between layout characteristics and outcomes based on angles, dimensions, fittings, etc. The model will predict performance for new layouts after training. Some common supervised learning methods are regression models, decision trees, random forests, and neural networks.

Unsupervised Learning discovers patterns in unlabeled data. Clustering algorithms can identify natural groupings in parking layout characteristics, potentially revealing that successful designs fall into distinct typologies. Dimensionality reduction techniques can identify which of many possible design variables most significantly influence outcomes. These approaches help designers understand the structure of the design space without requiring pre-labeled examples.

Reinforcement Learning helps agents learn through trial and error. An agent generates proposals for layouts; receives feedback based on performance metrics, and contacts a proposal generation agent for adjustments. This is a very powerful approach for design optimization as it directly mimics how human designers learn; they try alternatives, see the results and modify their ways. Incorporating neural networks with reinforcement learning principles, deep reinforcement learning has been highly successful in optimization problems.

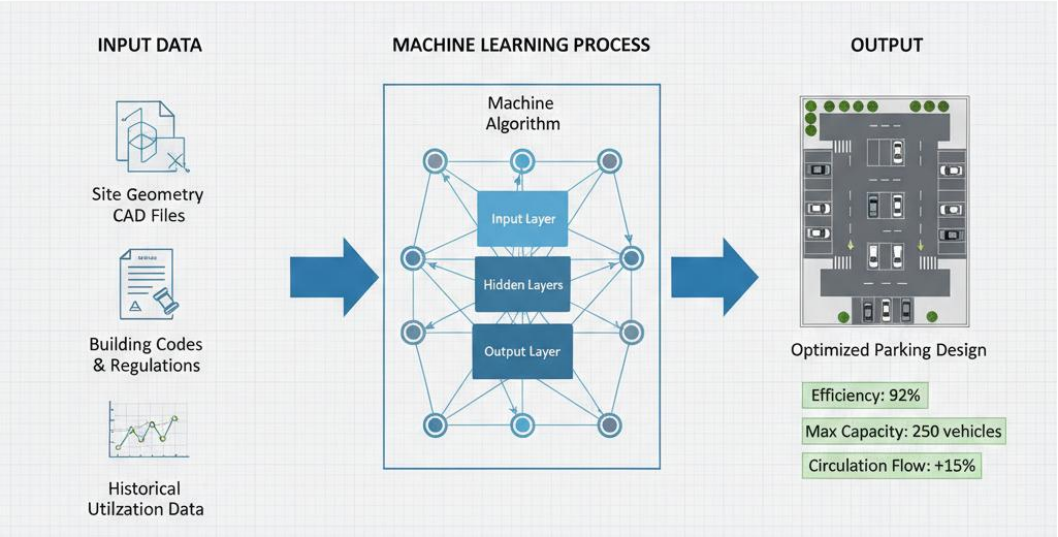

Selection and transformation of input variables for enabling effective learning. In the optimization of parking layouts, relevant features might include parking angle (0°, 45°, 60°, 90°), aisle widths, space dimensions, number of aisles, aspect ratio of the site, perimeter features, and proximity to building entrances. Having domain knowledge is important to decide which features will impact performance.

Model Training entails exposing the algorithms to training data and adjusting internal model parameters to minimize prediction error. In order to train a model, it is essential to split the available data into training sets, validation sets, and test sets. The training sets are used to fit the model. The validation sets are used to tune hyperparameters. The test sets are used to evaluate the performance of the model. Well split data will eliminate the overfitting process, where it performs well on training data but not on new examples.

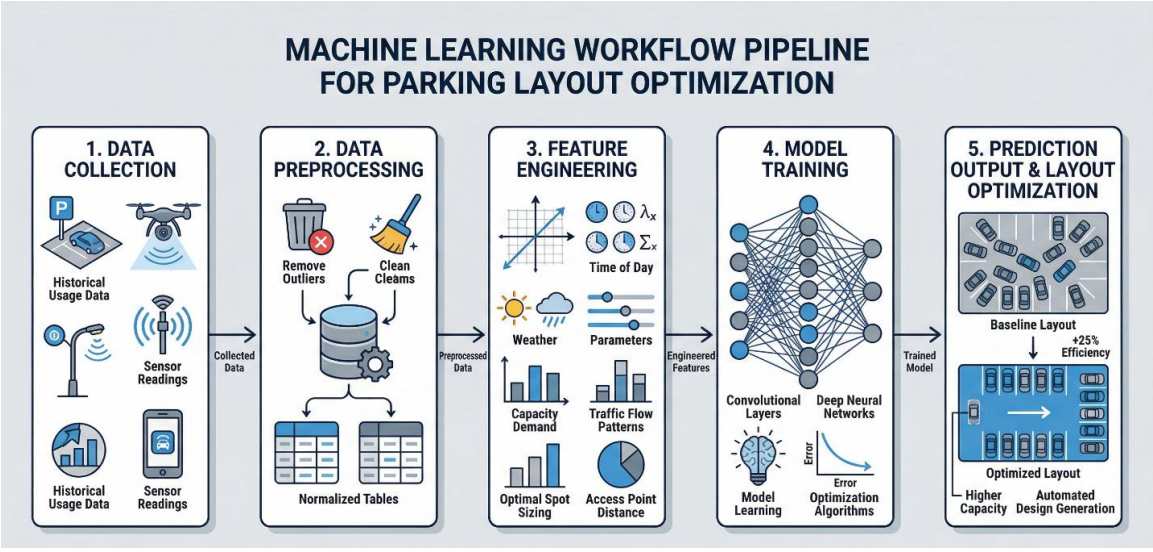

Module 2: Data Collection and Preparation

Machine learning algorithms can only perform as well as the data they learn from. Model performance is primarily determined by how training data is chosen. The optimisation of parking layouts requires the collection of a wide range of data about the existing facilities including their geometric properties, operational performance and user experiences. In this chapter, useful ways of putting together full datasets suitable for machine learning applications in parking design are examined.

2.1 Sources of Parking Layout Data

Existing Facility Documentation provides a primary data source. Architectural firms, parking operators, and municipal planning departments maintain extensive collections of as-built drawings for parking facilities. These drawings contain precise geometric information including space dimensions, aisle widths, parking angles, circulation patterns, and site boundaries. Systematic collection of CAD files from completed projects can establish substantial datasets. Research collaborations with parking operators can provide access to facility documentation across multiple properties, dramatically expanding available data.

Geographic Information Systems (GIS) databases maintained by municipalities often include parking facility footprints with associated attribute data. Public GIS platforms provide access to parking lot geometries, though typically without the detailed dimensional information found in architectural drawings. Web mapping services like Google Earth offer satellite imagery that can be processed to identify parking facilities and extract approximate layout characteristics, though with lower precision than CAD-based sources.

Parking Utilization Studies conducted by transportation consultants generate time-series data on space occupancy patterns. Many parking operators deploy automated counting systems using sensors, cameras, or payment transaction data to track utilization. These datasets reveal how parking demand varies by time of day, day of week, and season. Combining utilization data with geometric layout data enables training models that predict how layout characteristics influence parking efficiency.

Traffic Flow Simulations carried out using microsimulation package such as VISSIM or Aimsun generates synthetic data on vehicle circulation. Simulations can be used to assess how alternative layout configurations impact metrics such as average search time, queue lengths at entry/exit locations and number of conflicts. Even though synthetic data cannot replace actual data, it can create layouts that do not exist in the actual building stock, thus enhancing the diversity of training examples.

User Experience Surveys provide qualitative data about parking facility performance. Surveys measuring user satisfaction, ease of wayfinding, perceived safety, and preference rankings for different layout types can supplement quantitative performance metrics. Natural language processing techniques can extract themes from open-ended survey responses. Integration of user feedback with objective performance data enables optimization that balances engineered efficiency with human factors.

2.2 Geometric Feature Extraction from CAD

Converting architectural drawings into structured datasets suitable for machine learning requires systematic feature extraction. Raw CAD files contain geometric primitives, lines, arcs, polylines, that must be interpreted and quantified to produce meaningful features for learning algorithms.

Parking Space Identification algorithms detect individual parking spaces within CAD drawings. Pattern recognition techniques can identify rectangular parking modules by detecting parallel lines at characteristic spacings (typically 8-10 feet) perpendicular to drive aisles. Once spaces are identified, algorithms extract dimensions, calculate areas, determine parking angles relative to aisles, and count total spaces. Automated extraction is complicated by drawing quality variations and inconsistent layering conventions across different projects.

Circulation Network Extraction identifies drive aisles, connections between aisles, entry and exit points, and directional flow patterns. Graph-based representations can model parking facilities as networks where nodes represent decision points (intersections, aisle entrances) and edges represent travel paths. Network analysis reveals characteristics like average path length from entry to any space, identification of bottleneck locations, and detection of dead-end conditions. These network metrics become features for predicting circulation efficiency.

Site Boundary and Constraint Analysis extracts information about site geometry, property lines, building footprints, landscape areas, and other features that constrain parking layout. Identifying irregular site boundaries, restricted areas, required setbacks, and interface conditions with adjacent properties provides context that influences layout feasibility. Constraint features enable ML models to learn how successful designs respond to site-specific challenges.

Dimensional Standardization ensures consistent measurement across different drawings. CAD files may use different units (feet, inches, meters), scale factors, and drawing conventions. Automated processing pipelines must detect units, convert to standard measurements, and verify that extracted dimensions fall within plausible ranges. Outlier detection can flag extraction errors where calculated dimensions deviate significantly from typical values, enabling manual review and correction.

2.3 Performance Data Labeling

Machine learning requires labeled training examples where inputs (layout features) are paired with outputs (performance metrics). Performance labeling involves calculating or measuring outcome variables for each parking facility in the dataset. The comprehensiveness and accuracy of performance labels directly influence what ML models can learn.

Space Efficiency Metrics can be calculated directly from geometric data. Total parking area divided by total site area yields space efficiency percentages. Net-to-gross ratios comparing parking area to total paved area provide another efficiency metric. These calculations require clear definitions, whether to include landscape

islands, whether perimeter drives count as parking area, how to handle mixed-use sites with combined parking and other functions. Consistent calculation methodology across all training examples is essential.

ADA compliance assessment is done through scoring. Automated checks can examine dimensions of accessible spaces, distances to accessible spaces from building entrance, van-accessible spaces ratio (1:6 for spaces up to 100, 1:8 thereafter) and accessible route characteristics. There are two ways of labelling compliance which can be used as labels binary compliance flags (compliant/non-compliance) or a numeric score that depicts the degree of compliance. This second approach allows for a more subtle degree of learning.

Circulation Performance Metrics require more sophisticated analysis. Graph-based network analysis can calculate average path lengths, while simulation can estimate circulation time including search time for available spaces. Conflict point analysis identifies locations where traffic streams cross, enabling quantification of potential congestion points. Where actual circulation data is available from sensors or payment systems, measured metrics provide ground truth for model training.

The Composite Performance Scores mix together features to provide layout quality measurements. The two most commonly-adopted weighted scoring approaches may include a combination of space efficiency scoring (40 percent weight), accessibility compliance scoring (30 percent weight), and circulation efficiency scoring (30 percent weight) into a single score. The weight allocation reflects priorities. Space-efficient applications place a premium on space causing user-oriented applications with emphasis on circulation and accessibility. Machine learning may also use multi-objective optimization to balance conflicting metrics without weights.

2.4 Dataset Quality and Validation

Dataset quality determines model effectiveness. Systematic quality control during data collection and preparation significantly influences learning outcomes. The adage 'garbage in, garbage out' applies directly to machine learning applications in engineering practice.

Data Completeness requires that all features are present for all training examples. Missing values complicate learning, most algorithms require complete data or employ imputation strategies to estimate missing values. For parking layout datasets, ensuring every facility has complete geometric measurements, performance labels, and constraint information prevents training issues. Systematic data collection protocols specifying required measurements for each facility improve completeness.

Measurement Accuracy verification confirms that extracted features correctly represent actual facilities. Manual review of automated CAD extraction results for a sample of facilities can identify systematic errors. Comparing automated space counts against manual counts provides accuracy assessment. Field verification of selected facilities comparing as-built conditions to CAD documentation reveals documentation quality issues. Establishing accuracy thresholds (e.g., ±2 percent on space counts) provides quality gates.

The training data used for the model must cover the variety of conditions that is treated. Diverse datasets should incorporate surface lots and structured parking, different parking angles (0°, 45°, 60°, 90°), various site

geometries (rectangular, irregular, constrained), different scales (50 spaces to 2000+ spaces), and multiple representative building types (retail, office, residential, institutional). Promoting diversity prevents the models from learning a narrow pattern which does not generalise.

Outlier Detection identifies anomalous examples that may represent data errors or highly unusual conditions. Statistical methods can flag facilities with feature values beyond expected ranges, excessively large or small parking spaces, impossibly high space efficiency, or contradictory measurements. Investigation of outliers may reveal data errors requiring correction or genuinely unusual designs meriting further analysis. Retention or removal of outliers depends on whether they represent true variation or data quality issues.

Module 3: Machine Learning Algorithms for Layout Optimization

The selection of appropriate machine learning algorithms fundamentally determines optimization effectiveness. Different algorithm families offer distinct capabilities, computational requirements, and suitability for specific aspects of parking layout optimization. This chapter examines key algorithm categories and their applications to parking design challenges, providing engineers with the conceptual foundation to select and implement appropriate approaches for specific optimization objectives.

3.1 Genetic Algorithms for Layout Generation

Genetic algorithms (GAs) optimize problems by drawing inspiration from biology. Genetic Algorithms maintain a population of candidate solutions, evaluate these solutions based on an objective function, choose the best individuals to act as parents, and create new offspring using crossover and mutation. Utilizing the Evolutionary Design Approach for optimized parking layouts is very smart, since these kind of problems have multi-objective nature.

Solution Encoding represents parking layouts as chromosomes, data structures that can be manipulated by genetic operators. One encoding approach represents layouts as sequences of decision variables: parking angle for each aisle, aisle width, space dimensions, and circulation patterns. Alternative encodings might use grid-based representations where each cell indicates space type (parking, aisle, landscape) and orientation. The encoding scheme must capture essential layout characteristics while enabling meaningful crossover and mutation operations.

Fitness Evaluation quantifies how well each layout performs against optimization objectives. The fitness function might combine space efficiency, accessibility compliance, circulation quality, and cost metrics into a single score. Multi-objective GAs can simultaneously optimize multiple objectives, producing Pareto-optimal solutions that represent different trade-offs between competing goals. Fitness evaluation requires computational geometry algorithms to calculate space counts, verify code compliance, and estimate circulation performance for each candidate layout.

Selection Mechanisms determine which individuals reproduce to create the next generation. Tournament selection randomly selects small groups and chooses the highest-fitness individual from each group. Roulette wheel selection gives each individual reproduction probability proportional to fitness. Elitism preserves the best individuals across generations, ensuring the population's best solution never degrades. Selection pressure must balance exploration of new solutions against exploitation of known good solutions.

Crossover Operations combine genetic material from parent solutions to create offspring. Single-point crossover splits parent chromosomes at a random position and swaps segments. Uniform crossover randomly selects each gene from either parent. For parking layouts, effective crossover must produce valid layouts, simply splicing layout descriptions may create infeasible geometries. Specialized crossover operators that respect layout constraints produce better results than generic crossover strategies.

Mutation Operations introduce random variation, enabling exploration of solution regions not present in initial populations. Mutation might randomly adjust parking angles, modify aisle widths within allowable ranges, or reorient parking modules. Mutation rates must be carefully tuned, excessive mutation produces random search, while insufficient mutation causes premature convergence to local optima. Adaptive mutation strategies adjust rates based on population diversity.

3.2 Neural Networks for Performance Prediction

Artificial neural networks (ANN) can learn relationships between inputs and outputs, whether the relationship may be non-linear. Neural networks can be used for the prediction of performance metrics like circulation time, user satisfaction, efficiency, etc. from the characteristics of the layout. This will help in the rapid evaluation of proposed layouts without much reliance on simulation.

It can instantly tell whether a design proposal is optimized or not. Network Architecture defines the number and arrangement of neural layers. Input layers receive layout features, parking angles, dimensions, site characteristics. Hidden layers perform non-linear transformations that capture complex feature relationships. Output layers produce performance predictions. Shallow networks (1-2 hidden layers) often suffice for parking layout prediction, though deep networks with many layers can capture more subtle patterns at the cost of increased training data requirements and computation time.

Training Procedures adjust the network weights with an objective to minimize the error in its predictions on the training data. The backpropagation algorithm calculates the gradients that indicate how to do gradient descent. When training the model, it's important to carefully set the hyperparameters such as the learning rate (how fast the weights change), batch size (number of examples per training step) and regularization (to prevent overfitting). Unseen validation data indicates when to stop training for the model to not over fit.

Feature Importance Analysis reveals which layout characteristics most strongly influence predicted outcomes. Techniques like permutation importance measure how prediction accuracy degrades when individual features are randomized. Partial dependence plots show how varying a single feature affects predictions while holding other features constant. These analyses provide insights into design-performance relationships, helping engineers understand what the neural network has learned and validating that learned patterns align with domain knowledge.

Transfer Learning enables leveraging networks trained on related tasks. A network trained to predict circulation performance for retail parking might transfer effectively to office parking with minor retraining. Transfer learning reduces data requirements for new applications by starting from a pre-trained model rather than random weights. This approach is particularly valuable when collecting training data for new building types is difficult.

3.3 Reinforcement Learning for Design Agents

Reinforcement learning trains agents to make sequential decisions by interacting with the environment. When designing a parking layout, an RL agent learns the design decisions such as the placement of parking modules,

angles to use, circulation arrangement, etc. by receiving rewards based on the resulting layout performance. This method follows the iterative design process and, therefore, makes RL intuitive for design.

State Representation describes the current design condition. States might include partially completed layouts, remaining available site area, constraints already satisfied, and metrics for the current partial solution. Effective state representations must capture information relevant to future decisions while remaining computationally tractable. The state space grows rapidly with design complexity, requiring careful feature selection to maintain practical computation times.

Action Spaces define possible design moves. Actions might include placing a parking module at specific coordinates with specified angle, defining a drive aisle path, or marking areas for landscape/accessible spaces. Discrete action spaces enumerate all possible moves, while continuous action spaces allow actions parameterized by continuous variables. Hybrid approaches combine discrete action types with continuous parameters, such as 'place parking module' (discrete) with location coordinates and angle (continuous).

Reward Functions provide feedback on action quality. Immediate rewards might encourage compliance with constraints (positive reward for accessible space placement near entrances), while terminal rewards evaluate completed layouts against performance objectives (space efficiency, circulation quality). Reward shaping, providing intermediate rewards that guide the agent toward good solutions, can dramatically accelerate learning. However, poorly designed reward functions may lead agents to exploit unintended strategies that achieve high rewards without genuine performance improvement.

Policy Learning formulates strategies that link states to actions. Expected future rewards are estimated for each state-action pair using value-based methods like Q-learning thereby facilitating an action selection which maximizes expected performance. Policy gradient methods modify the policy function in selecting actions. A value function is used to evaluate actions, while the policy is optimized directly in your actor-critic approaches. Through the use of neural networks for representing policies and value functions, deep reinforcement learning can be applied to high-dimensional state and action spaces.

3.4 Hybrid Optimization Approaches

Effective parking layout optimization often combines multiple ML approaches, leveraging the strengths of different algorithms while mitigating individual limitations. Hybrid architectures integrate complementary techniques to address different aspects of the optimization challenge.

GA-Neural Network Integration uses genetic algorithms for layout generation while employing neural networks for rapid fitness evaluation. Training neural networks to predict layout performance enables evaluating thousands of candidate layouts per second, orders of magnitude faster than simulation-based evaluation. The genetic algorithm drives exploration of the solution space, while the neural network surrogate model enables efficient fitness assessment. This combination provides both solution space exploration and computational efficiency.

Ensemble methods are modeling techniques that create multiple models and then combine them. An ensemble could comprise neural networks trained on diverse data subsets, random forest regressors, and gradient boosting models. Usually, ensemble members predict average inaccuracy, as a result, more accurate performance estimates than any single model. Ensuring your ensemble of models produce different types of errors will enhance their performance as an ensemble. This method can be useful when your training data is not so large.

Multi-Stage Optimization employs different algorithms for different design phases. Initial rough layout might use genetic algorithms to determine major circulation patterns and parking area allocation. Subsequent detail refinement might employ reinforcement learning to optimize individual module placement. Final verification could use gradient-based optimization to fine-tune dimensional parameters. This hierarchical approach matches algorithm capabilities to problem characteristics at each design stage.

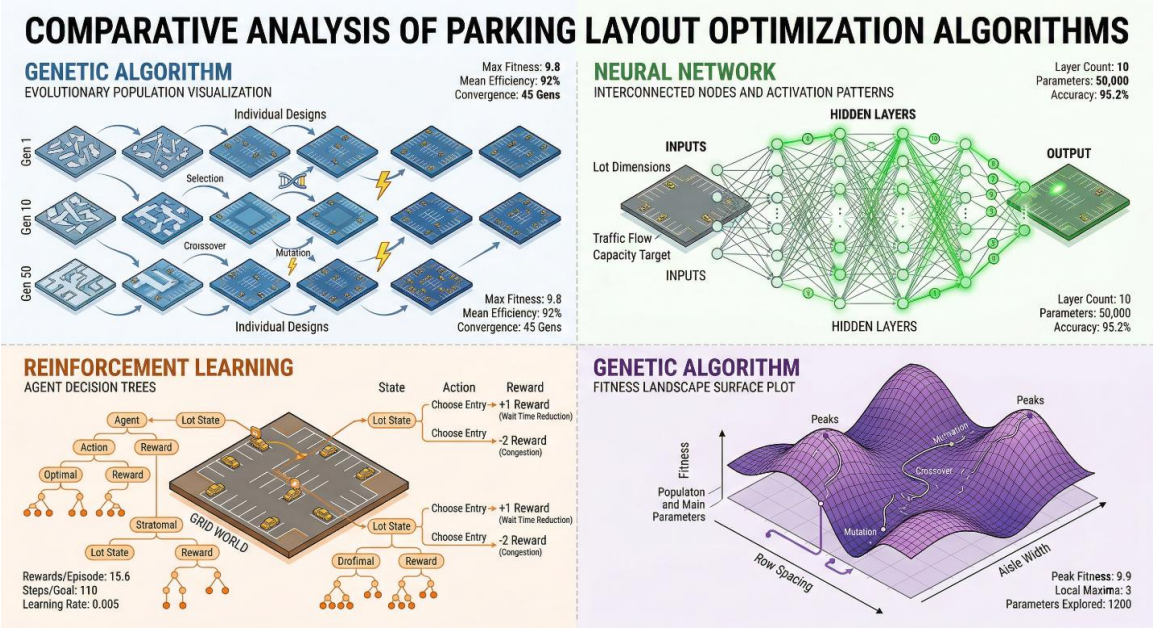

Module 4: Implementation in Design Practice

Translating machine learning research into practical tools for architecture and engineering practice requires addressing numerous implementation challenges. This chapter examines how to integrate ML-based optimization into existing design workflows, develop user-friendly interfaces for non-expert users, validate optimization results, and establish quality control processes that maintain professional standards while leveraging algorithmic capabilities.

4.1 Software Integration and Toolchain Development

Successful implementation requires integration with existing design software rather than standalone tools that disrupt established workflows. Most architecture and engineering firms have standardized on specific CAD platforms, AutoCAD, Revit, Rhino, or similar tools, and resist workflow changes that require learning entirely new software environments. Effective ML tools must integrate seamlessly with these established platforms.

Plugin Development for major CAD platforms provides the most direct integration path. Plugins written using platform APIs (Application Programming Interfaces) appear as native commands within familiar software environments. A Revit plugin for parking optimization might add a dedicated panel with buttons for layout generation, performance evaluation, and constraint specification. Users define site boundaries, building locations, and requirements using familiar Revit tools, then invoke optimization commands that generate parking layouts as native Revit elements. This approach minimizes workflow disruption and leverages users' existing software proficiency.

API-Based Integration enables ML processing on external servers while maintaining CAD-based user interaction. The design tool sends layout geometry and requirements to a cloud-based optimization service via REST API calls. The service performs computationally intensive ML operations, then returns optimized layouts that the plugin renders in the CAD environment. This architecture separates computation from user interface, enabling sophisticated ML models without requiring high-end workstations. API approaches also facilitate model updates without requiring software reinstallation.

Python Integration takes advantage of the vast array of ML tools available in Python while allowing integration into CAD platforms. Libraries such as TensorFlow, PyTorch, scikit-learn, and geometry processing ones are comprehensive. Many CAD softwares support Python scripting (Rhino via Python for Grasshopper, AutoCAD via pyautocad) allowing a direct access to ML libraries from within design. Platforms that do not come with native support for Python may utilize external scripts written in Python through invoking scripts from a file exchange or over the network.

Data Exchange Standards ensure compatibility across different tools in the design pipeline. IFC (Industry Foundation Classes) provides a standardized format for exchanging building information model data including geometry and properties. DXF (Drawing Exchange Format) enables CAD geometry exchange. JSON or XML can encode optimization results and performance metrics in platform-neutral formats. Robust

import/export functionality prevents data loss during tool transitions and enables integration of best-of-breed tools rather than forcing single-vendor solutions.

4.2 User Interface Design for Non-Expert Users

Most architects and engineers using parking optimization tools will not be ML experts. Interface design must enable effective use by professionals focused on design outcomes rather than algorithmic details. Successful interfaces hide ML complexity while providing sufficient control over optimization objectives and constraints.

Design-Centric Language avoids technical ML terminology in user-facing interfaces. Rather than asking users to specify 'population size' and 'mutation rate' for genetic algorithms, interfaces should request 'exploration thoroughness' (high, medium, low) that internally maps to appropriate algorithmic parameters. Instead of 'neural network hidden layers,' interfaces might offer 'prediction precision' settings. This translation layer enables domain experts to control optimization behavior using familiar concepts rather than requiring ML literacy.

Constraint Specification Interfaces enable users to define requirements using natural design concepts. Check boxes indicate required features (accessible parking, electric vehicle charging stations, pedestrian walkways), sliders set dimensional constraints (minimum aisle widths, maximum travel distances), and dropdowns select categorical requirements (90-degree vs. angled parking preferences). Visual feedback shows how constraints affect feasible solution space, tightening constraints might update displays showing reduced estimated space counts, alerting users to conflicts between requirements.

Objective Weight Adjustment allows users to indicate relative priorities among competing goals. Slider interfaces might enable balancing space efficiency against circulation quality, or trading landscape area for increased parking capacity. Visual indicators show current objective weights, while dynamic previews demonstrate how weight changes affect recommended layouts. This interaction model gives designers control over optimization objectives without requiring mathematical specification of utility functions.

Solution Exploration Interfaces present multiple high-performing layouts rather than single 'optimal' solutions. Gallery views showing 5-10 top layouts enable designers to browse alternatives, compare trade-offs, and select solutions that best match project-specific priorities difficult to formalize as optimization objectives. Hover interactions reveal performance metrics for each alternative, while sorting and filtering enable focusing on layouts meeting specific criteria. This approach acknowledges that design optimization rarely has a single correct answer.

Progressive Refinement Workflows support iterative design development. Initial optimization might use coarse parameters and rapid generation to explore basic layout directions. Users select preferred concepts, then invoke refinement operations that optimize details while preserving overall structure. This multi-stage approach matches natural design processes where broad decisions precede detail resolution. Providing 'undo' functionality and version history enables exploration without fear of losing promising alternatives.

4.3 Performance Validation and Quality Control

ML-generated parking layouts require validation before incorporation into construction documents. Automated generation cannot replace human judgment and professional responsibility for design quality. Establishing systematic validation processes ensures ML tools augment rather than compromise professional practice standards.

Code Compliance Verification confirms generated layouts satisfy all applicable requirements. Automated checking tools can verify dimensional compliance with local zoning codes (minimum parking space dimensions, required setbacks, maximum impervious coverage), accessibility standards (ADA space dimensions and distribution, accessible route characteristics), and fire safety requirements (aisle widths for emergency vehicle access, hydrant locations). While ML optimization should consider these constraints during generation, independent verification provides an essential quality gate. Flagging potential non-compliance enables correction before costly construction document development.

Constructability Review assesses whether generated layouts can be realistically built within project budgets and schedules. Unusual geometric configurations, excessive cutting and patching, or requirements for specialized construction techniques may make layouts infeasible despite meeting performance metrics. Review by experienced contractors or construction managers familiar with site work and parking construction provides valuable feedback. Geometric complexity metrics might flag layouts requiring detailed constructability evaluation.

User Experience Evaluation examines how generated layouts perform from driver and pedestrian perspectives. Walking simulation tools can assess pedestrian travel distances and route quality from parking areas to destinations. Virtual reality walkthroughs enable reviewers to experience proposed layouts from user viewpoints, identifying wayfinding challenges or safety concerns that quantitative metrics might miss. Comparing generated layouts against successful precedent projects provides additional validation of design quality.

Performance Metric Verification confirms that predicted performance matches actual characteristics. When possible, detailed simulation should verify circulation performance metrics, comparing simulation results against ML model predictions. Significant discrepancies indicate model calibration issues or limitations in feature representation. For constructed projects where ML tools were used, post-occupancy evaluation comparing predicted versus measured utilization and circulation patterns validates model accuracy and identifies opportunities for model refinement.

4.4 Documentation and Communication

Effective implementation requires documenting optimization processes, assumptions, and results to support project review, stakeholder communication, and future refinement. Machine learning applications in professional practice demand transparency about how designs were generated and what factors influenced optimization outcomes.

Optimization Reports document the optimization process for each project. Reports should specify what ML algorithms were employed, what training data informed models, what constraints and objectives were defined, what alternatives were evaluated, and why specific solutions were selected. Including performance metrics for selected and alternative layouts enables reviewers to understand trade-offs. Documentation provides transparency supporting code review, peer review, and client approval processes.

Assumption Logs record key assumptions that influenced optimization results. Documenting assumed utilization patterns, projected user behaviors, estimated construction costs, and other factors that shaped objective functions enables reviewing whether assumptions remain valid as projects progress. Changed assumptions may warrant re-optimization. Explicit assumption documentation prevents misunderstandings and supports informed decision-making by stakeholders who may not understand ML technical details.

Stakeholder Communication Materials translate optimization results into accessible presentations for clients, planning commissions, and other non-technical audiences. Visual comparisons showing how ML-optimized designs compare to manual alternatives can demonstrate value. Performance metric graphics illustrating space efficiency improvements, circulation benefits, or cost savings make quantitative improvements tangible. Avoiding technical ML jargon while focusing on design outcomes maintains communication effectiveness.

Module 5: Case Studies and Applications

Examining real-world applications of machine learning in parking layout optimization provides practical insights into implementation challenges, achieved benefits, and lessons learned. This chapter presents case studies across different project types, demonstrating how ML approaches address specific design challenges and deliver measurable value to clients and end users.

5.1 Commercial Office Complex Optimization

Project Context: A Class A office project of 450,000 square feet located in a large metropolitan area required efficient parking to service the density of tenants without using too much land in a constrained urban site. According to local zoning, three-point-five parking spaces are required per one thousand square feet of office area. Thus, the proposed development would necessitate approximately one thousand five hundred seventy-five parking spaces. The site is irregular in shape (L-shaped) and measures 8.2 acres. It has grade changes throughout the site. Also, a requirement to preserve several trees that are already growing on the site.

Design Challenge: Traditional manual design produced a three-level parking structure with 1,590 spaces at 92 percent efficiency, consuming 5.1 acres. Circulation featured numerous turns and potential conflict points. The client sought improved efficiency to reduce structure footprint, enabling additional landscape area and potentially reducing construction costs estimated at $18,500 per space for structured parking.

ML Approach: The design team employed a hybrid genetic algorithm combined with neural network-based circulation prediction. Training data included 186 existing office parking facilities across similar urban contexts. The genetic algorithm explored layout alternatives while respecting constraints including tree preservation zones (no parking or structures within 25 feet of protected trees), required setbacks from property lines, and accessible parking requirements (1:25 ratio, maximum 200 feet to building entrances).

Implementation Process: Initial optimization runs generated 500 candidate layouts over 8 hours of computation. The team selected the top 20 performing layouts for detailed review, evaluating constructability, visual impact, and consistency with project design intent. One layout demonstrating 96 percent efficiency while maintaining clear circulation patterns was selected for development. Detail refinement adjusted dimensions to coordinate with structural column grids and corrected minor code compliance issues identified during manual review.

Achieved Results: The optimized design accommodated 1,620 spaces within a 4.7-acre footprint, increasing capacity by 30 spaces (1.9 percent) while reducing land consumption by 0.4 acres. Four percent efficiency improvement translated to approximately $550,000 in construction cost savings (30 fewer spaces required at $18,500 per space). Neural network predicted circulation improved by 32 percent as measured by average search time (28 seconds traditional vs. 19 seconds optimized), validated through microsimulation. Post-occupancy evaluation six months after completion confirmed user satisfaction ratings 15 percent higher than comparable traditionally-designed facilities.

5.2 Mixed-Use Development with Shared Parking

Project Context: A mixed-use development combining 120,000 square feet of retail, 180 residential units, and 85,000 square feet of office space required shared parking serving multiple uses with different peak demand patterns. Standard zoning calculations would require 850 parking spaces, but shared parking analysis suggested significant reduction potential through time-of-use variations, retail peaks during evenings and weekends, office during weekday business hours.

Design Challenge: Optimizing shared parking requires spatial allocation supporting different user groups, wayfinding that helps users locate appropriate parking areas, and peak management strategies. Traditional analysis produces space count estimates but provides limited guidance on optimal spatial layouts. The development team sought ML approaches to optimize both total space requirements and internal layout configuration.

ML Approach: A two-stage optimization employed reinforcement learning for space allocation followed by genetic algorithms for detailed layout. The RL agent learned to allocate parking areas to different uses based on training data from 43 existing mixed-use projects, considering factors including distance to uses, time-of-day utilization patterns, and wayfinding complexity. Training simulated 2,000 hypothetical projects with varying use mixes and spatial configurations.

Implementation Process: The implementation process first suggested a total of 680 spaces based on RL optimization. Of these, 120 retail spaces (short-term parking near retail entries), 240 residential spaces (permit parking in a secure area) and 320 shared spaces (for office workers on weekdays, retail visitors on evenings and weekends). The genetic algorithm was then used to optimize the detailed layouts of these parking zones, maximising efficiency while ensuring no overlap between visitor and residential parking. We made sure wayfinding strategies are distinctive paving and signage hierarchy and lighting design as recommended by the model.

Achieved Results: The optimized design reduced required spaces by 20 percent (680 vs. 850) compared to standard zoning calculations, saving approximately $3.1 million in construction costs while maintaining service levels exceeding occupant expectations. Post-occupancy monitoring over 18 months confirmed that 95th percentile occupancy (572 spaces, 84 percent) remained comfortably below capacity. User surveys indicated 88 percent of respondents rated parking convenience as good or excellent. The successful implementation provided precedent supporting shared parking variances for similar developments in the jurisdiction.

5.3 Campus Parking with Transit Integration

Project Context: A university campus expansion could create parking for 1,200 more students and 350 faculty/staff to facilitate greater use of transit and less dependence on the automobile. Despite an increase in enrollment, the campus had committed to a 15 percent reduction in per-capita parking supply over 10 years.

New parking facilities should be integrated with existing campus shuttle routes and future light rail service plan to happen in five years.

Design Challenge: Optimizing parking required balancing competing objectives: minimizing total parking supply to encourage transit use, ensuring convenient access for users who must drive (disabled students, faculty with fieldwork, off-hour users), integrating shuttle and future transit stops, and phasing construction to maintain parking availability during multi-year implementation.

ML Approach: This is an ML-driven approach, which means a multi-objective genetic algorithm optimization of five objectives which were weighted through stakeholder workshops. The five objectives are: Minimize total parking supply, maximize access for essential users, minimize pedestrian travel distances, maximize shuttle integration and maintain parking availability through construction phasing. Data on parking and transportation behaviours from 28 comparable university campuses were included as part of the training. The algorithm produced Pareto-optimal solutions that balance competing objectives.

Implementation Process: Stakeholder review of 15 Pareto-optimal solutions revealed preferences for designs emphasizing transit integration over maximum parking supply. The selected solution featured three distributed parking structures (450, 520, and 380 spaces) positioned at shuttle route nodes rather than a single large facility. One structure was located adjacent to the planned light rail station to facilitate future park-and-ride use. Phasing analysis determined construction sequencing minimizing disruption.

Achieved Results: The design that was implemented provided a total of 1,350 spaces, a 13 percent reduction from standard ratios for university parking but supportable for the growth in enrollment. The increase of transit ridership was 28 percent in the first two years. The average parking occupancy is stable at 82 percent, indicating that there is a good supply of parking available. The parking reduction strategy was supported by 76 percent of faculty and students surveyed, with 71 percent indicating that they now drive to campus less often than before. The project demonstrated that user-friendly ML-optimized parking designed for transit use can advance institutional sustainability goals.

Module 6: Future Directions and Emerging Technologies

Machine learning applications in parking design continue to evolve rapidly. Emerging technologies including autonomous vehicles, smart parking systems, and advanced sensors are creating new optimization opportunities while changing fundamental assumptions about parking requirements. This chapter examines emerging trends and future research directions that will shape parking design practice over the coming decade.

6.1 Autonomous Vehicles and Parking Design

Autonomous vehicles (AVs) promise to fundamentally transform parking facility design. Without drivers entering and exiting vehicles within parking spaces, AVs enable dramatically tighter parking configurations. Minimum aisle widths can decrease from 24 feet (accommodating driver door opening and maneuvering) to potentially 12-14 feet, with vehicles parking just inches apart. This efficiency improvement could increase parking density by 40-60 percent within existing facility footprints or enable smaller facilities serving equivalent demand.

ML optimization approaches for AV parking must consider different constraints than traditional design. Human wayfinding becomes irrelevant, autonomous vehicles receive direct routing instructions. Pedestrian considerations shift to passenger drop-off zones rather than within-parking-area access. Safety standards emphasize protecting pedestrians from automated vehicle movements rather than driver visibility. Optimization objectives might prioritize vehicle routing efficiency, charging infrastructure integration, and fleet management considerations over traditional user comfort metrics.

Transitional Design Challenges arise during the decades-long transition from human-driven to autonomous fleets. Parking facilities constructed today must accommodate conventional vehicles but may operate for 30-50 years, potentially serving primarily autonomous fleets by end-of-life. Adaptive designs that can be reconfigured as AV penetration increases represent an emerging optimization challenge. Machine learning approaches might identify designs that perform well for current requirements while enabling future modification for higher-density AV operations.

Shared Autonomous Vehicle Services may dramatically reduce parking demand in urban areas. If on-demand autonomous vehicle services become widespread, vehicle ownership could decrease, reducing parking requirements by 40-80 percent in some forecasts. However, parking facilities may still be needed for fleet storage during off-peak periods. ML optimization for shared AV storage facilities must consider different constraints including rapid vehicle turnover, battery charging requirements, fleet dispatch logistics, and maintenance access.

6.2 Smart Parking Systems and Real-Time Optimization

Smart parking technologies incorporating sensors, cameras, and communication systems enable real-time parking management that extends beyond static layout optimization. Machine learning algorithms can optimize dynamic parking allocation, pricing, and guidance based on current occupancy, predicted demand,

and user preferences. Integration of static layout optimization with dynamic management systems represents an emerging research frontier.

Sensor Networks deployed throughout parking facilities provide space-level occupancy data. Camera-based systems with computer vision algorithms detect vehicle presence and can estimate time-until-departure based on observed patterns. This data enables real-time parking availability information displayed to arriving users, reducing search time and congestion. ML algorithms trained on historical sensor data can predict short-term availability, enabling routing users to areas likely to have open spaces upon arrival.

Dynamic Pricing Optimization adjusts parking rates in real-time based on current and predicted demand. Reinforcement learning algorithms can learn optimal pricing strategies that balance revenue maximization, occupancy targets, and user satisfaction. Higher prices during peak demand encourage some users to defer trips, arrive earlier or later, or use alternate transportation. Integration of pricing with layout optimization enables facilities designed to maximize value under dynamic pricing rather than purely maximizing space counts.

With Reservation Systems, users can pre-book a specific parking space to assure availability and enjoy zero search time. Machine Learning algorithms can optimize reservation slot allocation by balancing capacity utilization, end-user convenience and operational constraints. This capability offers great advantages to those facilities that cater to more than one type of user group with differing priorities like premium reservations for frequent users and so on.

Guidance Systems using mobile apps or in-vehicle displays direct drivers to available spaces via optimal routes. Rather than random search, users follow navigation instructions leading to appropriate spaces based on preferences (distance, charging availability), real-time availability, and facility circulation patterns. ML-based guidance can learn individual user preferences and adapt recommendations accordingly. Optimization of guidance algorithms to minimize total vehicle-miles within facilities reduces congestion and emissions.

6.3 Sustainability Integration and Climate Adaptation

Parking facility design increasingly must address sustainability and climate resilience objectives. Machine learning optimization can incorporate environmental performance alongside traditional efficiency metrics, identifying layouts that balance multiple sustainability goals including storm water management, urban heat island mitigation, renewable energy generation, and adaptation to climate change impacts.

Integration of green infrastructure means the incorporation of landscape features that yield environmental and economic benefits. Storm water runoff can be treated in a bioretention area that improves water quality and groundwater recharge. Tree shade will cool the surface temperature by 10 to 15°F, helping to mitigate the urban heat island effect and reduce cooling energy use of adjacent buildings. Pervious pavement allows infiltration that reduces run-off volume. Machine Learning (ML) optimization can determine the layouts that maximize green infrastructure benefits while achieving the required number of parking spaces. With training

data from existing green parking facilities, relationships between their design features and environmental outcomes can be learned.

Placement of photovoltaic canopies above parking bays can optimise spaces. Solar canopies generate renewable energy while shading vehicles but may cost between $2,500 to $3,500 per parking space so need economization. The ML algorithms can examine optimum cost-effective canopy layouts based on solar access; structural efficiency; integration with LED lighting & charging; and visual impact. Optimization aims to maximize energy generation and shading benefits while minimising cost and aesthetics.

Consideration of Climate Adaptation includes increased flooding risk, heavier precipitation events and temperature rise. Plan parking layouts in flood prone areas with regard to drainage capacity, expected inundation degree, and potential to use as detention basins for storm water. Models of machine learning will be used to train on climate projection data and flood simulation data to optimize layouts. Taking a forward-looking approach means building adaptability into the design as opposed to retrofitting and incurring an additional cost later on.

6.4 Generative Design and Artificial Creativity

Generative design approaches employing advanced ML techniques including generative adversarial networks (GANs) and transformer architectures may enable more creative parking solutions that transcend conventional typologies. Rather than optimizing variations on standard layouts, generative ML could propose fundamentally novel configurations responding to unique site conditions and programmatic requirements.

Generative Adversarial Networks pit two neural networks against each other, a generator that proposes layouts and a discriminator that evaluates whether proposals resemble successful designs. Through iterative competition, the generator learns to produce increasingly realistic and high-performing layouts. This approach can generate novel configurations that maintain characteristics of successful precedents while exploring new design variations. GANs have demonstrated remarkable creative capabilities in other design domains, suggesting significant potential for parking applications.

Transformer Models originally developed for natural language processing have shown promise for sequential design tasks. These architectures could model parking layout generation as a sequence of design decisions, learning to make choices that appropriately respond to previous decisions and site context. Attention mechanisms enable models to identify which aspects of partial layouts most influence subsequent decisions, potentially capturing design logic that simpler algorithms miss.

Cross-Domain Learning involves training models on diverse design problems rather than parking exclusively. A model trained on architectural floor plan generation, urban planning layouts, and parking design might develop transferable concepts about spatial organization, circulation, and functional zoning. This broader training could enable more creative parking solutions by applying principles learned from other domains. Early research in cross-domain architectural AI suggests that models with diverse training produce more innovative outputs than narrowly specialized models.

Human-AI Collaboration frameworks position ML as a creative partner rather than optimization tool. Interactive generative systems could enable designers to sketch rough layout concepts, with AI elaborating and refining proposals while maintaining designer intent. Conversational interfaces might allow designers to describe desired characteristics in natural language, with AI generating corresponding layouts. This collaborative approach preserves human creativity and professional judgment while leveraging AI's computational capabilities and pattern recognition.

References

1. American Society of Civil Engineers. (2021). Parking Structures: Planning, Design, Construction, Maintenance, and Repair (4th ed.). ASCE Press.

2. Benenson, I., Martens, K., & Birfir, S. (2019). Agent-Based Modeling of Parking Search Using GIS and GPS Data. Transportation Research Part C: Emerging Technologies, 105, 440-454.

3. Caicedo, F. (2019). The Use of Space Availability Information in 'PARC' Systems to Reduce Search Times in Parking Facilities. Transportation Research Part C: Emerging Technologies, 109, 341-364.

4. Chiang, W., Russell, R. A., & Urban, T. L. (2021). Forecasting Ridership for a Metropolitan Transit Authority. Transportation Research Part A: Policy and Practice, 145, 39-58.

5. Goodfellow, I., Bengio, Y., & Courville, A. (2016). Deep Learning. MIT Press.

6. Institute of Transportation Engineers. (2019). Parking Generation Manual (5th ed.). ITE.

7. Khalid, M., Cao, Y., Cheng, L., Khan, M. I., & Li, W. (2021). Generic Approach for Parking Space Detection Using Image Segmentation. IEEE Access, 9, 162098-162113.

8. Litman, T. (2023). Parking Management Best Practices. Victoria Transport Policy Institute.

9. McKinsey & Company. (2023). The Future of Autonomous Vehicles: Lessons from the Mobility Ecosystem. McKinsey Center for Future Mobility.

10. National Parking Association. (2022). 2022 Parking Industry Statistical Report. NPA.

11. Nourinejad, M., & Roorda, M. J. (2020). Parking Space Management in Autonomous Vehicle Environment. Transportation Research Part C: Emerging Technologies, 115, 102614.

12. Russell, S., & Norvig, P. (2020). Artificial Intelligence: A Modern Approach (4th ed.). Pearson.

13. Shoup, D. (2018). Parking and the City. Routledge.

14. Sutton, R. S., & Barto, A. G. (2018). Reinforcement Learning: An Introduction (2nd ed.). MIT Press.

15. U.S. Department of Justice. (2010). 2010 ADA Standards for Accessible Design. DOJ Civil Rights Division.

16. Urban Land Institute. (2022). Shared Parking (4th ed.). ULI.

17. Zhang, Y., van Arem, B., & Alkim, T. (2021). Deep Learning for Parking Space Detection: A Survey. IEEE Transactions on Intelligent Transportation Systems, 23(8), 10139-10157.

18. Zhao, X., Zhao, K., & Hai, F. (2020). Machine Learning for Optimization in Engineering Design: A Review. IEEE Access, 8, 166057-166075.