

Urban Heat Island Mitigation: The Roles Of Landscapes And Green Roofs

Course No: C02-099
Credit: 2 PDH

Amr Abouseif, PMP®, LEED AP® BD+C

CED CANADA engineering.ca
CPD FOR THE PROFESSIONAL

Continuing Education and Development, Inc.

P: (877) 322-5800
info@cedengineering.ca

Table of Contents

Module 1: Understanding the Urban Heat Island Effect 1

1.1 Defining Urban Heat Islands 1

1.2 Causes and Contributing Factors 2

1.3 Environmental, Health, and Economic Impacts 3

Module 2: The Science of Cooling 5

2.1 Evapotranspiration and Shading Effects 5

2.2 Urban Microclimates and Thermal Comfort 6

2.3 Quantifying Cooling Benefits 7

Module 3: Landscape Strategies for UHI Mitigation 9

3.1 Urban Forests and Street Trees 9

3.2 Parks and Green Corridors 10

3.3 Cool Pavements and Water Features 11

Module 4: Green Roofs — Design and Performance 13

4.1 Green Roof Types and Components 13

4.2 Thermal Performance and Energy Savings 14

4.3 Stormwater and Biodiversity Co-Benefits 15

Module 5: Implementation and Case Studies 17

5.1 Policy Frameworks and Incentives 17

5.2 Maintenance and Long-Term Performance 18

5.3 Case Studies in UHI Mitigation 19

Module 6: Future Directions 21

6.1 Climate Adaptation and Emerging Research 21

6.2 Equity Considerations in Urban Cooling 22

References 25

Module 1: Understanding the Urban Heat Island Effect

The urban heat island effect is one of the clearest examples of how human activity can unintentionally change local climate. Researchers have known about this phenomenon since the early 1800s, when Luke Howard first documented it in London. Since then, scientists have built up a solid understanding of why cities hold onto more heat than the countryside that surrounds them. This chapter lays out the science behind urban thermal hotspots and explains how that knowledge feeds into practical mitigation work.

1.1 Defining Urban Heat Islands

An urban heat island (UHI) is a metropolitan area that is significantly warmer than its surrounding rural areas due to human activities and modifications to the landscape. The temperature differential between urban and rural areas varies based on time of day, season, geographic location, and the specific characteristics of the urban environment. On calm, clear nights, this difference can exceed 10 degrees Fahrenheit (5.6 degrees Celsius) in some cities, while daytime differentials typically range from 2 to 5 degrees Fahrenheit.

Scientists distinguish between two primary types of urban heat islands. The surface urban heat island (SUHI) refers to the temperature difference of surfaces, such as rooftops, pavements, and vegetation, between urban and rural areas. Surface temperatures can vary dramatically within short distances and are typically measured using thermal remote sensing from satellites or aircraft. During summer months, urban surface temperatures can be 18 to 27 degrees Fahrenheit hotter than the surrounding air temperature.

The atmospheric urban heat island is about the temperature of the air sitting above the city surface. Scientists break this down further into two layers. The canopy layer UHI covers everything from ground level up to the average height of buildings. The boundary layer UHI starts at rooftop level and goes up until the city no longer has any influence on the atmosphere. The canopy layer is the one that matters most for people on the ground, because it directly affects comfort, health, and how much energy buildings use for cooling.

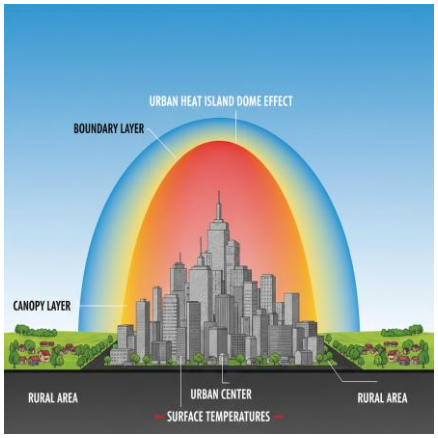

Figure 1. Urban heat island dome over a city compared with surrounding rural areas.

1.2 Causes and Contributing Factors

The heat island effect comes from a tangled mix of physical processes tied to how energy moves through a city, what surfaces are made of, and the geometry of the built environment. Getting a handle on these factors is the first step toward designing strategies that actually work.

Reduced Vegetation and Loss of Evapotranspiration

When cities grow, natural ground cover gets replaced by impervious surfaces like roads and buildings. That wipes out the cooling that evapotranspiration provides. In a natural landscape, a big chunk of the sun's energy goes toward evaporating water from the soil and pulling it through plants. That process absorbs heat and keeps the air cooler. Once you swap vegetation for concrete and asphalt, that cooling mechanism mostly disappears. Instead, all that solar energy just heats the air directly.

Properties of Urban Materials

Conventional urban materials such as asphalt and dark roofing have low solar reflectance (albedo), meaning they absorb a large portion of incoming solar radiation. Additionally, these materials have high thermal mass and heat capacity, allowing them to store substantial amounts of heat during the day and release it slowly at night. This delayed release of stored heat is a primary reason why urban areas remain warmer than rural areas during nighttime hours. Concrete, asphalt, and brick can have albedo values between 0.05 and 0.35, while natural surfaces like grass and forest typically range from 0.15 to 0.25.

Urban Canyon Geometry

The three-dimensional layout of streets and buildings creates what researchers call urban canyons. When you have tall buildings lining narrow streets, solar radiation bounces back and forth between facades and pavement, and much less of it escapes back out to the sky. This setup also blocks airflow and limits how much of the sky you can see from street level, which cuts into nighttime cooling. The ratio of building height to street width is one of the key numbers that urban climate modelers pay attention to.

Anthropogenic Heat Release

Human activities directly release heat into the urban environment. This anthropogenic heat comes from vehicles, air conditioning systems, industrial processes, and human metabolism. In dense urban areas, particularly during summer when air conditioning demand peaks, this additional heat flux can significantly contribute to elevated temperatures. Studies have shown that anthropogenic heat can add 1 to 3 degrees Fahrenheit to urban air temperatures in some cities.

Reduced Wind Flow

Buildings create a rough, uneven surface that slows wind speeds down at street level. When the wind can't move as freely, heat doesn't get carried away as efficiently and instead just builds up. Cities can see wind speeds 20 to 30 percent lower than what you'd find in the open countryside nearby.

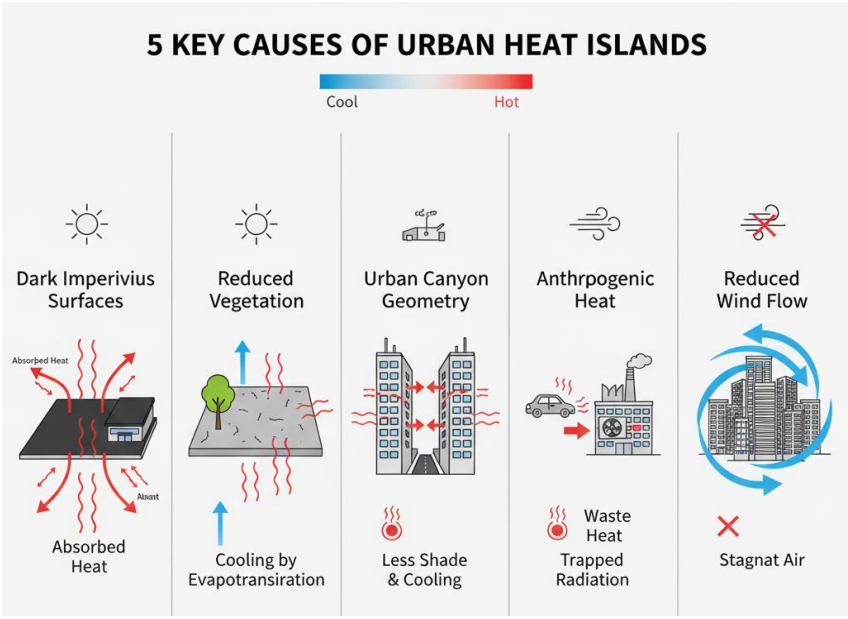

Figure 2. Five key causes of urban heat islands.

1.3 Environmental, Health, and Economic Impacts

The effects of the urban heat island go well beyond just feeling uncomfortable on a hot day. The consequences touch the environment, public health, and the economy, which is why UHI mitigation has become a real priority in sustainable urban development.

Environmental Impacts

Elevated urban temperatures significantly increase energy demand for cooling, particularly during summer months. The U.S. Environmental Protection Agency estimates that for every 1 degree Fahrenheit increase in temperature, peak electricity demand increases by 1.5 to 2 percent. This increased electricity generation, often from fossil fuel sources, leads to higher greenhouse gas emissions and air pollution. Urban heat also contributes to ground-level ozone formation, as the chemical reactions that produce ozone are accelerated by higher temperatures. Additionally, elevated temperatures affect urban water bodies, increasing thermal pollution in streams and rivers and stressing aquatic ecosystems.

Public Health Impacts

Heat kills more people in the United States than hurricanes, floods, and tornadoes put together, making it the deadliest weather-related hazard in the country. Urban heat islands make this worse by pushing up temperatures during the day and, just as importantly, keeping them high at night so people's bodies never get a chance to recover. The people most at risk are the elderly, young children, anyone with chronic health conditions, and those who don't have air conditioning. Heat exposure can lead to heat exhaustion and heat stroke, and it makes cardiovascular, respiratory, and kidney problems worse. Hospitals see a jump in admissions and emergency visits during heat waves, and residents in urban areas bear a disproportionate share of the burden.

Economic Impacts

The economic costs of urban heat islands are substantial and multifaceted. Direct costs include increased electricity bills for cooling, strain on electrical grid infrastructure during peak demand periods, and the capital costs of additional power generation capacity needed to meet heat-driven demand. Indirect costs include reduced worker productivity, impacts on outdoor economic activities, and healthcare costs associated with heat-related illness. A comprehensive analysis for the city of Louisville, Kentucky estimated that the urban heat island effect costs the city approximately $1.15 billion annually in combined energy, health, and productivity costs.

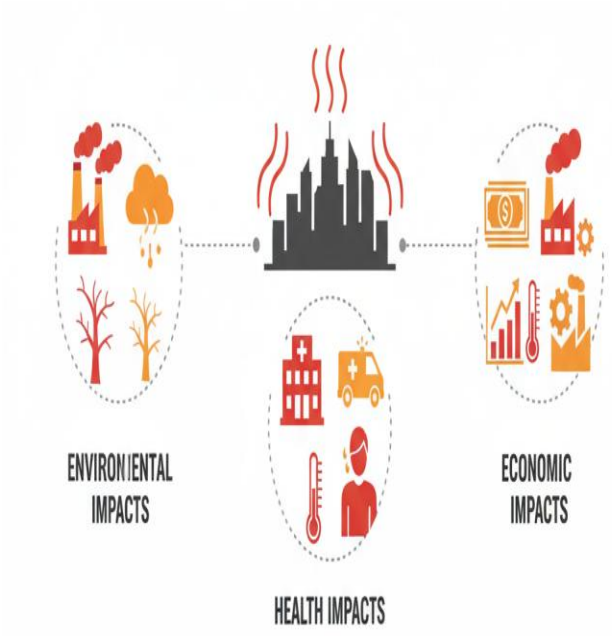

Figure 3. Environmental, health, and economic impacts of urban heat islands.

Module 2: The Science of Cooling

If you want to design cooling strategies that actually work, you need to understand the physical mechanisms behind how vegetation and landscape features lower temperatures. This chapter covers the science of evapotranspiration, shading, and microclimate modification, and gives you the technical grounding to evaluate how much cooling different green infrastructure approaches can deliver.

2.1 Evapotranspiration and Shading Effects

Evapotranspiration

Evapotranspiration is what happens when evaporation from surfaces and transpiration from plants work together. When water turns from liquid into vapor, it pulls energy out of the surrounding environment. The amount of energy involved is about 2,450 kilojoules per kilogram of water at normal outdoor temperatures. That energy absorption cools down both the air and nearby surfaces. To put this in perspective, a single large mature tree can push 100 gallons of water into the atmosphere on a hot summer day, delivering cooling power roughly equal to running two home central air conditioners for 20 hours.

How well evapotranspiration works depends on a few things: how much water is available, the humidity level, wind speed, and what kind of plants you're dealing with. In dry climates, water availability is the bottleneck. In humid climates, the air is already so loaded with moisture that evaporation slows down. Different plant species also transpire at very different rates, and factors like leaf area, stomatal density, and drought tolerance all play into how much cooling a particular plant can provide.

Shading Effects

Trees and vegetation provide cooling through direct shading of surfaces and by intercepting solar radiation before it reaches heat-absorbing urban materials. The shade from a single tree can reduce surface temperatures of asphalt and concrete by 20 to 45 degrees Fahrenheit compared to unshaded surfaces. This surface cooling reduces heat transfer to the air and decreases the heat stored in urban materials that would otherwise be released at night.

How good a tree's shade is depends on crown density, which scientists measure using something called leaf area index (LAI). That's the total one-sided area of all the leaves divided by the ground area below. Trees with dense canopies and high LAI values block more sunlight and cast deeper shade. Where you put a tree matters too. Positioning trees so they cast shade during the afternoon, when the sun is strongest and temperatures peak, gets you the most cooling bang for your buck.

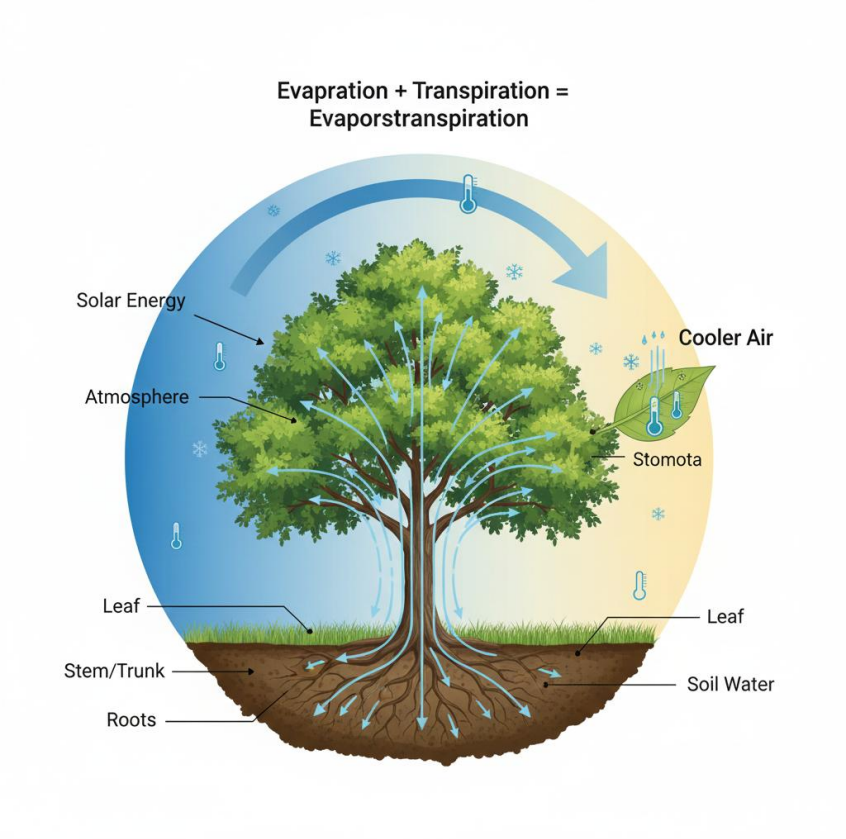

Figure 4. Evapotranspiration cooling by a tree.

2.2 Urban Microclimates and Thermal Comfort

Urban areas contain a mosaic of microclimates, local atmospheric conditions that differ from the surrounding area due to variations in surface characteristics, vegetation, built form, and human activities. Understanding microclimate variation is essential for targeting cooling interventions where they will provide the greatest benefit and for designing outdoor spaces that support human comfort.

Factors Influencing Urban Microclimates

Microclimates are shaped by several interacting forces: how the sun hits urban geometry, the thermal properties of surface materials, what vegetation is present and what type, water features, how buildings redirect wind, and heat given off by human activities. Walk from a shaded park to an adjacent parking lot and you might feel a 10-degree Fahrenheit difference. Even opposite sides of the same street can be several degrees apart depending on which side gets sun.

Thermal Comfort

Thermal comfort in outdoor spaces depends not just on air temperature but on the combined effects of air temperature, radiant temperature, humidity, and wind speed. The mean radiant temperature, which accounts for heat radiating from surrounding surfaces and the sun, is particularly important in outdoor environments and can differ substantially from air temperature. A person standing in direct sun on hot pavement experiences much higher thermal stress than someone in a shaded area with vegetated surfaces, even when air temperatures are identical.

Scientists use indices like Physiological Equivalent Temperature (PET) and Universal Thermal Climate Index (UTCI) to put a number on how comfortable outdoor conditions actually feel. These indices fold together several climate variables and give researchers a way to judge whether a cooling strategy is working. Study after study shows that parks and tree-lined streets offer PET reductions of 5 to 15 degrees compared to bare, sunbaked pavement.



Figure 5. Thermal comfort on an exposed street compared with a tree-shaded street.

2.3 Quantifying Cooling Benefits

Putting numbers on how much cooling a landscape intervention provides is important for making good decisions, justifying the cost, and figuring out which approaches give you the most return. There are several ways to measure and model urban cooling, and they each have their strengths.

Measurement Approaches

You can measure cooling directly using fixed weather stations, by driving instruments through different neighborhoods, or through remote sensing. Comparing paired sites, one with vegetation and one without, gives you straightforward evidence of cooling effects. Thermal infrared imagery from satellites, aircraft, or drones lets you map surface temperatures across whole neighborhoods or cities, which is great for spotting where the worst heat hotspots are. Ground-based thermal cameras work well when you need detailed temperature data at the scale of a single site.

Modeling Tools

Microclimate simulation tools allow practitioners to model the effects of proposed interventions before implementation. ENVI-met is a widely used three-dimensional model that simulates the interactions between surfaces, vegetation, and the atmosphere at fine spatial and temporal resolution. The i-Tree suite, developed by the U.S. Forest Service, provides tools for quantifying the ecosystem services provided by urban trees, including energy savings and air temperature reduction. These modeling tools enable scenario analysis and optimization of cooling strategies.

Typical Cooling Values

Research has nailed down some useful ballpark numbers for different cooling strategies. Parks bigger than 3 hectares typically cool the air by 1 to 4 degrees Fahrenheit, and that cooling reaches 100 to 300 meters past the park's edge. Street trees can drop air temperatures by 2 to 9 degrees Fahrenheit and cut surface temperatures by 20 to 45 degrees where their shade falls. Green roofs bring roof surface temperatures down by 30 to 40 degrees Fahrenheit compared to standard dark roofs, though their effect on air temperature at street level is smaller. All of these numbers shift depending on local climate, the type of vegetation, and site conditions.

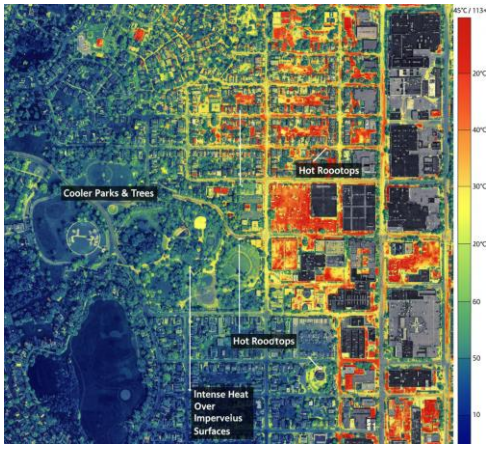

Figure 6. Thermal image showing cooler parks and trees and hotter rooftops and paved surfaces.

Module 3: Landscape Strategies for UHI Mitigation

Landscape-based cooling strategies offer multiple co-benefits beyond temperature reduction, including improved air quality, stormwater management, wildlife habitat, and enhanced quality of life for urban residents. This chapter examines the major categories of landscape interventions used to mitigate urban heat islands, with attention to design considerations, effectiveness, and implementation factors.

3.1 Urban Forests and Street Trees

Trees in cities are one of the best tools we have for bringing temperatures down. They cool through both shade and evapotranspiration, and the benefits only grow as the tree matures and its canopy fills out.

Canopy Cover Targets

A lot of cities have set canopy cover goals as part of their climate action plans. Research shows that getting to 40 percent canopy cover can knock maximum air temperatures down by 4 to 6 degrees Fahrenheit in residential neighborhoods. Melbourne, Australia, for example, has committed to reaching 40 percent canopy cover by 2040. Hitting targets like that takes a two-pronged approach: protecting the trees you already have and running smart planting programs aimed at the areas with the biggest need and the most opportunity.

Species Selection

Not all tree species provide equal cooling benefits. Species with large, dense canopies provide more shade, while those with high transpiration rates contribute more to evaporative cooling. However, species must also be selected for adaptability to local climate and soil conditions, tolerance of urban stresses such as pollution and limited root space, low maintenance requirements, and resilience to projected future climate conditions. Selecting diverse species reduces vulnerability to pests and diseases that could devastate monoculture plantings.

Strategic Placement

Where you put trees matters just as much as which species you choose. Trees planted on the west and southwest sides of buildings save the most energy because they block the afternoon sun right when cooling demand is highest. Street trees that shade pavement cut heat storage and make sidewalks more pleasant to walk along. Using thermal mapping to find the hottest areas, and then targeting those spots with new planting, especially in neighborhoods that already have low canopy cover and vulnerable residents, is the smartest way to get the most cooling and equity benefits out of your planting budget.

Figure 7. Street trees shading an urban street.

3.2 Parks and Green Corridors

Urban parks work like cool islands sitting inside a hotter urban landscape, and their cooling influence often reaches beyond their own boundaries. How far that cooling extends depends on the size of the park, what's growing in it, and the character of the surrounding city.

Park Size and Configuration

Research indicates a general relationship between park size and cooling extent, with larger parks providing cooling that penetrates further into surrounding neighborhoods. However, the relationship is not strictly linear, as multiple smaller parks distributed throughout an urban area can collectively provide significant cooling benefits with shorter distances for residents to access relief. Park shape also matters, as elongated green corridors can extend cooling further than compact parks of the same area.

Green Corridors and Connectivity

Linear parks, greenways, and strips of vegetation running along streets, streams, or old rail lines can funnel cool air through urban neighborhoods and stitch together isolated patches of green space into a connected network. When these corridors line up with the direction the wind usually blows from, they do an especially good job ventilating dense parts of the city. On top of cooling, they create paths for wildlife to move through and give people safe, pleasant routes for walking and biking.

Vegetation Design

The internal design of parks affects their cooling performance. Dense tree canopies provide the greatest cooling through shading and transpiration, while open lawns have lower cooling potential but can facilitate air circulation. Understory vegetation, shrubs, and groundcovers add evaporative surface area and reduce soil temperature. Water features within parks, such as ponds, fountains, and streams, provide additional evaporative cooling and psychological cooling effects.

3.3 Cool Pavements and Water Features

Vegetation is the most effective and versatile approach for cooling cities, but engineered solutions like cool pavements and water features are useful complements to a broader green infrastructure strategy.

Cool Pavements

Cool pavements use materials or coatings that increase solar reflectance (albedo) compared to conventional dark asphalt. Reflective pavements can reduce surface temperatures by 20 to 40 degrees Fahrenheit and air temperatures by 1 to 3 degrees Fahrenheit compared to conventional asphalt. Options include reflective coatings applied to existing surfaces, concrete (naturally lighter than asphalt), and specialty materials with engineered reflective aggregates. Permeable pavements offer an alternative approach, allowing water to infiltrate and providing evaporative cooling while also managing stormwater.

Design Considerations for Cool Pavements

Cool pavements bring temperatures down, but there are tradeoffs to think about. Highly reflective surfaces can bounce glare and radiation up onto pedestrians and building facades. Designers need to balance that by maybe reserving the most reflective materials for roads and parking areas, while relying on other approaches in places where people actually walk and sit. You also have to think about how long these materials last and what maintenance they need, since that affects lifecycle costs.

Water Features

Fountains, misting systems, ponds, and urban streams provide cooling through evaporation and can create comfortable microclimates in public spaces. Moving water in fountains and waterfalls is more effective than still water because it increases the surface area for evaporation and creates air movement. Urban waterfront areas, riverwalks, and lakefront parks benefit from the moderating effect of large water bodies on adjacent temperatures. However, water features require reliable water supplies and ongoing maintenance, making them more suitable for high-use public spaces where their aesthetic and recreational benefits justify the investment.

Module 4: Green Roofs — Design and Performance

Green roofs are one of the most promising tools for tackling the urban heat island problem. They take roof surfaces that would otherwise just absorb and radiate heat and turn them into vegetated areas that provide cooling, manage stormwater, and support local ecology. This chapter walks through the different types of green roofs, what goes into designing them, and how they perform.

4.1 Green Roof Types and Components

Green roofs are engineered systems that support plant growth on building rooftops. They vary significantly in depth, weight, plant selection, and intended use, with the primary distinction being between extensive and intensive systems.

Extensive Green Roofs

Extensive green roofs have a shallow layer of growing media, usually 2 to 6 inches deep, and support tough, low-maintenance plants like sedums, grasses, and mosses. They're lightweight, typically 15 to 30 pounds per square foot when fully soaked, so you can install them on many existing buildings without beefing up the structure. After the plants get established, they don't need much attention, and their main value is environmental performance rather than creating a space for people to hang out. This is the type you see most often in North America and Europe.

Intensive Green Roofs

Intensive green roofs have deeper growing media, typically 6 inches to several feet, and can support a wide variety of plants including shrubs, trees, and lawns. They are significantly heavier, often 80 to 150 pounds per square foot or more when saturated, requiring substantial structural capacity. Intensive systems are designed for human access and can include amenities such as walkways, seating areas, and urban agriculture. They require regular irrigation, fertilization, and maintenance similar to ground-level landscapes. While more expensive and complex to install and maintain, intensive green roofs provide greater cooling benefits, more significant habitat value, and amenity spaces for building occupants.

Green Roof Components

Every green roof system is built from the same basic layers, even though specific products and setups differ between manufacturers. Starting from the bottom and working up, you have the structural deck, a waterproof membrane (the most critical layer for preventing leaks), a root barrier to keep roots from punching through the membrane, a drainage layer to clear excess water, filter fabric to keep the soil from washing into the drain layer, the growing media (a specially engineered lightweight soil mix), and finally the plants on top. Some systems add moisture retention layers or built-in irrigation.

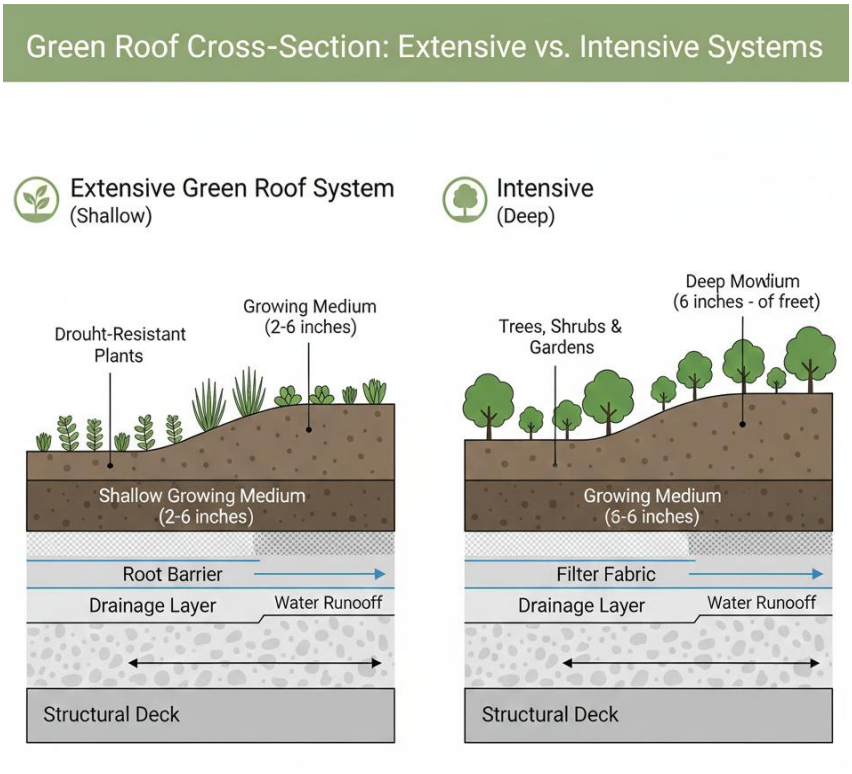

Figure 8. Cross-sections of extensive and intensive green roof systems.

4.2 Thermal Performance and Energy Savings

Green roofs provide thermal benefits in three main ways: they cut heat gain into the building below, they bring roof surface temperatures way down, and they contribute, at least modestly, to lowering the temperature of the surrounding air.

Roof Surface Temperature Reduction

A conventional dark roof can hit 150 to 170 degrees Fahrenheit on a baking summer day. Green roofs, thanks to shade from the plants and evaporative cooling from both the growing media and the vegetation, stay much closer to the ambient air temperature. Research consistently finds that green roofs run 30 to 40 degrees Fahrenheit cooler than bare dark roofs next door during peak summer heat. That temperature drop translates directly into less heat pushing through the roof into the building below.

Building Energy Savings

By blocking heat from coming through the roof, green roofs cut cooling energy demand in summer. Studies put the savings at 10 to 30 percent for top-floor spaces beneath a green roof, with the exact number depending on the climate, what the building is like, and how the green roof is designed. The growing media also adds some insulation, which can trim heating bills in winter, though that benefit is usually smaller than the summer cooling savings. You get the biggest payoff on buildings that don't have much roof insulation to begin with and on single-story buildings where the roof is a big chunk of the total envelope.

Urban Heat Island Contribution

When green roofs are widely adopted across a city, their collective effect on urban temperatures becomes significant. Modeling studies for cities including Toronto, New York, and Chicago have projected that extensive green roof adoption (covering 50 to 100 percent of available roof area) could reduce average summer air temperatures by 0.5 to 1.5 degrees Fahrenheit at the neighborhood scale. While individual green roofs have modest effects on street-level air temperature, the cumulative impact of widespread adoption represents a meaningful contribution to urban heat island mitigation.

4.3 Stormwater and Biodiversity Co-Benefits

Beyond thermal performance, green roofs provide substantial co-benefits that enhance their value proposition and contribute to broader sustainability goals.

Stormwater Management

Green roofs soak up and slow down rainfall, which cuts both the total volume and the peak flow rate of stormwater running off a building. The growing media acts like a sponge, absorbing rain, and then the water goes back into the atmosphere through evapotranspiration instead of flooding into storm drains. Extensive green roofs typically hold back 40 to 60 percent of the rain that falls on them over a year, while intensive systems can retain 70 to 90 percent. That reduction in runoff helps manage combined sewer overflows in older cities, lowers flood risk, and keeps pollutant loads out of local waterways. Some cities even give stormwater fee credits to building owners who install green roofs.

Biodiversity and Habitat

Green roofs provide habitat for birds, insects, and other urban wildlife, contributing to urban biodiversity in areas where ground-level green space is limited. Research has documented use of green roofs by various bird species for foraging and nesting, and by native bees and other pollinators. Designing green roofs with diverse plant palettes, varied substrate depths, and habitat features such as brush piles or bee hotels can enhance their ecological value. Connecting green roofs to broader urban green networks can facilitate species movement and enhance landscape-level biodiversity outcomes.

Additional Co-Benefits

Green roofs also extend the life of the roof membrane underneath by shielding it from UV radiation and temperature swings, which can double or even triple how long the membrane lasts. They filter particulates and absorb gaseous pollutants, giving a small boost to air quality. In noisy urban settings, they cut down on sound transmission into the building and buffer external noise. And for buildings with accessible intensive green roofs, those spaces become places for people to relax and socialize, which has real mental health and well-being benefits for the occupants.

Module 5: Implementation and Case Studies

Getting urban cooling strategies off the ground takes more than good design. You need supportive policies, the right incentives, and a serious commitment to long-term maintenance. This chapter looks at the institutional and practical side of implementation and highlights case studies from cities that have figured out how to make it work.

5.1 Policy Frameworks and Incentives

Municipalities have developed a range of policy tools to promote urban cooling strategies, from voluntary guidelines and incentive programs to mandatory requirements in building codes and development regulations.

Regulatory Approaches

A number of cities have gone ahead and made cool roofs, green roofs, or tree planting mandatory. Toronto was one of the first major cities to require green roofs on new buildings above a certain size, with the rules phased in starting in 2010. Denver and San Francisco now require cool or green roofs on commercial buildings. Many cities also mandate tree planting in new developments, with specs covering how many trees, minimum trunk diameter, and approved species. Stormwater regulations that demand on-site retention often end up pushing developers toward green infrastructure, including green roofs and planted systems, whether that was the original intent or not.

Incentive Programs

Financial incentives can accelerate voluntary adoption of cooling strategies. These include direct grants or rebates for green roof installation, reduced stormwater fees for properties with green infrastructure, density bonuses or zoning variances for developments that incorporate substantial greening, property tax abatements, and expedited permitting. Portland, Oregon offers a floor area ratio bonus for eco-roofs, while Philadelphia provides stormwater fee credits. Many electric utilities offer rebates for cool roofs as part of demand-side management programs.

Planning and Design Guidelines

Beyond specific mandates, cities can weave urban heat mitigation into comprehensive plans, climate action plans, and design guidelines. Heat mapping and vulnerability assessments can tell you exactly where the hottest neighborhoods are and where interventions will do the most good. Design review processes can look at new proposals through a heat lens, checking for problems and spotting opportunities. Street design standards can call for shade trees, permeable surfaces, and cool materials as baseline requirements.

Figure 9. Urban heat island mitigation strategies: regulations, incentives, and guidelines.

5.2 Maintenance and Long-Term Performance

The long-term success of urban cooling interventions depends on adequate maintenance and monitoring. Establishing realistic expectations and budgets for ongoing care is essential during project planning.

Tree Maintenance

Urban trees need care throughout their lives. During the first 2 to 3 years, that mainly means regular watering while they get established. After that, it's mulching, pruning to keep good structure and maintain clearance, managing pests and disease, and protecting trunks from mechanical damage. Trees in tight urban spots may also need soil aeration, fertilization, or structural support. Setting aside a real maintenance budget is non-negotiable, because trees that don't get proper care either fail to thrive, turn into safety hazards, or die well before their time. Good inventory systems and regular inspections help you stay on top of what needs attention.

Green Roof Maintenance

Extensive green roofs require relatively modest maintenance, including semi-annual inspections, weeding, occasional fertilization, and repair of bare or damaged areas. Intensive green roofs require regular irrigation, mowing or trimming, fertilization, and landscape maintenance similar to ground-level gardens. All green roofs require inspection and maintenance of drainage systems and roof penetrations. Maintenance contracts should be established before installation, and building owners should budget 3 to 6 dollars per square foot annually for extensive systems and 10 to 20 dollars or more for intensive systems.

Performance Monitoring

Keeping track of how cooling interventions actually perform gives you the data you need to prove they work, fine-tune your maintenance, and make better decisions on future projects. Temperature sensors, weather stations, and stormwater monitors can put hard numbers on thermal and hydrological performance. Building energy data documents cooling savings. Periodic plant health surveys tell you how the ecology is holding up. When you standardize how you monitor and then share the results, everyone benefits from a stronger evidence base for green infrastructure.

5.3 Case Studies in UHI Mitigation

The following case studies show how cities around the world have tackled urban heat, using approaches tailored to their own local conditions and priorities.

Singapore: City in a Garden

Singapore has become a world leader in weaving vegetation into the urban fabric, even though the city-state has very little land to work with. Green cover has gone from 36 percent in 1986 to nearly 47 percent in 2022, all while absorbing significant population growth. The government runs the Skyrise Greenery Incentive Scheme, which covers up to half the cost of installing rooftop and vertical greenery. Developers are required to replace any greenery lost to their building footprint. The city has also built over 300 kilometers of park connector trails and baked cooling design into its public housing. One standout project is Khoo Teck Puat Hospital, which features extensive green roofs, vertical gardens, and therapeutic landscapes that measurably bring local temperatures down while improving patient outcomes.

Melbourne, Australia: Urban Forest Strategy

Melbourne developed its Urban Forest Strategy in 2012 in response to extreme heat events and drought that killed thousands of trees. The strategy set a target of increasing canopy cover from 22 percent to 40 percent by 2040 through planting 3,000 trees annually and diversifying species to improve resilience to climate change. The city conducted detailed mapping of existing trees and developed a tree inventory that is publicly accessible online. The strategy also addresses water-sensitive urban design, soil improvement, and community engagement. Melbourne has become a model for strategic urban forest planning with explicit climate adaptation goals.

Philadelphia, USA: Green City, Clean Waters

Philadelphia kicked off its Green City, Clean Waters program in 2011 as a 25-year plan to manage stormwater using green infrastructure. The original motivation was combined sewer overflow regulations, but the program also delivers major urban heat co-benefits. The work includes tearing up impervious surfaces and replacing them with green space, putting green roofs on public and private buildings, planting street trees, and building green stormwater infrastructure across the city. Property owners who install green infrastructure get credits on their stormwater fees, and the city has poured over 2.4 billion dollars into green solutions. Models project that when the program is fully built out, treated areas will see temperatures drop by 1 to 3 degrees Fahrenheit.

Module 6: Future Directions

As climate change accelerates and urban populations continue to grow, the need for effective urban heat island mitigation will only intensify. This chapter examines emerging trends, research directions, and the critical importance of equity in urban cooling strategies.

6.1 Climate Adaptation and Emerging Research

Climate projections are clear: cities will face more frequent, more intense, and longer-lasting heat waves in the decades ahead. That reality is driving new thinking about urban cooling and reshaping how practitioners approach landscape design for resilience.

Climate-Adapted Plant Selection

Researchers and practitioners are developing new approaches to species selection that account for projected future climates rather than historical conditions. This involves identifying species that can tolerate higher temperatures and more variable precipitation patterns while still providing cooling benefits. Some cities are incorporating assisted migration, introducing species from warmer climate zones that are expected to thrive under future conditions. Research on the thermal tolerance and cooling performance of different species under heat stress is informing these decisions.

Smart and Responsive Systems

Better sensors, smarter data analytics, and automation are opening the door to more dynamic cooling strategies. Smart irrigation systems pull in real-time weather data and soil moisture readings to fine-tune watering for maximum cooling while conserving water. Urban heat mapping, using satellite thermal imagery, mobile sensors, and even citizen science, is getting more precise and more accessible all the time. Some cities are building heat early warning systems that can trigger cooling responses, like turning on misters or ramping up irrigation, before a heat wave even hits.

Novel Materials and Technologies

Research continues on advanced materials for urban cooling, including super-cool coatings that reflect more solar radiation than they absorb and release thermal radiation more efficiently than conventional cool roofing materials. Bio-based materials and living building systems, such as algae facades that provide shading and evaporative cooling, represent emerging frontiers. Phase-change materials that absorb and release thermal energy are being explored for integration into building facades and paving materials.

Integrated Modeling and Planning

Urban climate modeling keeps getting better, allowing more detailed simulations of where heat collects and what happens when you intervene, at both the neighborhood and citywide scale. Linking thermal models with air quality, stormwater, and energy models makes it possible to evaluate green infrastructure benefits more holistically. These tools are becoming easier for planners and designers to use, which supports smarter, evidence-based decisions.

6.2 Equity Considerations in Urban Cooling

Heat is not distributed evenly across a city. Study after study shows that lower-income neighborhoods and communities of color run hotter than wealthier, whiter neighborhoods in the same metro area. Fixing these gaps is both a moral obligation and a practical requirement for any heat mitigation strategy that's going to work.

Understanding Heat Inequity

Temperature disparities between neighborhoods reflect legacies of discriminatory housing policies, disinvestment, and unequal distribution of public resources. Historically redlined neighborhoods, areas that were systematically denied mortgage lending and investment starting in the 1930s, have significantly less tree canopy and more impervious surface than neighborhoods that were favored for investment. Studies have documented temperature differences of 5 to 10 degrees Fahrenheit between formerly redlined neighborhoods and non-redlined areas within the same city. These hotter neighborhoods also tend to have populations with higher vulnerability to heat, including more elderly residents, more outdoor workers, and less access to air conditioning.

Prioritizing Vulnerable Communities

If you want equitable heat mitigation, you have to put money and effort into the communities facing the worst heat exposure and the highest vulnerability. Heat vulnerability mapping that layers temperature data over demographic and health indicators can pinpoint where to focus. Some cities are now explicitly steering tree planting and green infrastructure investments toward historically underserved neighborhoods. Community engagement is key, because interventions need to reflect what residents actually want, and they can't contribute to pushing people out through green gentrification.

Addressing Barriers to Implementation

Low-income communities and communities of color may face barriers to implementing cooling strategies, including lack of resources for installation and maintenance, property ownership patterns that limit investment, and lack of political influence to advocate for public investments. Equitable urban heat mitigation requires removing these barriers through targeted financial assistance, programs that support renters as well as owners, partnerships with community organizations, and meaningful community voice in planning and implementation. Ensuring that urban cooling investments create local jobs and economic opportunities can further enhance equity outcomes.

Avoiding Unintended Consequences

There's a growing worry that greening investments in underserved neighborhoods might backfire by fueling gentrification. When you add parks and trees and green roofs, property values tend to go up, which can push rents higher and ultimately displace the very people the investment was supposed to help. Strategies to prevent this include pairing greening projects with affordable housing preservation, giving communities ownership of green assets, enacting anti-displacement policies, and making sure planning is led by the community itself. It's also smart to monitor for displacement as projects roll out and have contingency plans ready.

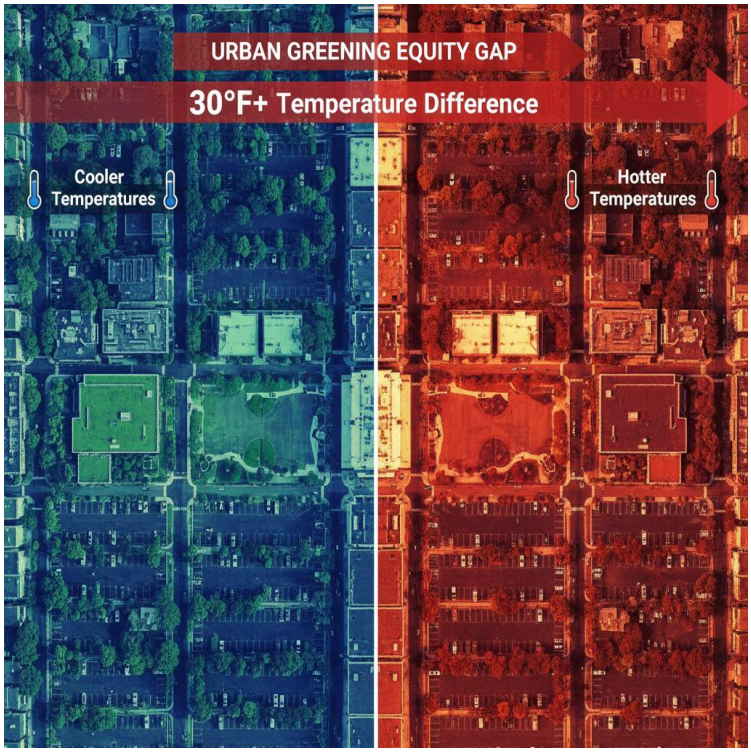

Figure 10. Temperature gap between greener and less green neighborhoods.

Conclusion

Urban heat island mitigation through landscapes and green roofs is a critical strategy for building cities that are sustainable, resilient, and fair. As this course has shown, the science behind urban cooling is well established, effective strategies are readily available, and cities around the world have already proven that implementation works. The challenge for professionals in architecture, landscape architecture, urban planning, and related fields is to put this knowledge to work systematically, at scale, and with a serious commitment to equity. When that happens, we can turn our cities from thermal hotspots into cooler, greener, and more livable places for everyone.

References

1. Akbari, H., Pomerantz, M., & Taha, H. (2001). Cool surfaces and shade trees to reduce energy use and improve air quality in urban areas. Solar Energy, 70(3), 295-310.
2. Bowler, D. E., Buyung-Ali, L., Knight, T. M., & Pullin, A. S. (2010). Urban greening to cool towns and cities: A systematic review of the empirical evidence. Landscape and Urban Planning, 97(3), 147-155.
3. Getter, K. L., & Rowe, D. B. (2006). The role of extensive green roofs in sustainable development. HortScience, 41(5), 1276-1285.
4. Hoffman, J. S., Shandas, V., & Pendleton, N. (2020). The effects of historical housing policies on resident exposure to intra-urban heat: A study of 108 US urban areas. Climate, 8(1), 12.
5. Jamei, E., Rajagopalan, P., Seyedmahmoudian, M., & Jamei, Y. (2016). Review on the impact of urban geometry and pedestrian level greening on outdoor thermal comfort. Renewable and Sustainable Energy Reviews, 54, 1002-1017.
6. Oke, T. R. (1982). The energetic basis of the urban heat island. Quarterly Journal of the Royal Meteorological Society, 108(455), 1-24.
7. Santamouris, M. (2014). Cooling the cities: A review of reflective and green roof mitigation technologies to fight heat island and improve comfort in urban environments. Solar Energy, 103, 682-703.
8. U.S. Environmental Protection Agency. (2008). Reducing Urban Heat Islands: Compendium of Strategies. https://www.epa.gov/heatislands
9. Voogt, J. A., & Oke, T. R. (2003). Thermal remote sensing of urban climates. Remote Sensing of Environment, 86(3), 370-384.
10. Ziter, C. D., Pedersen, E. J., Kucharik, C. J., & Turner, M. G. (2019). Scale-dependent interactions between tree canopy cover and impervious surfaces reduce daytime urban heat during summer. Proceedings of the National Academy of Sciences, 116(15), 7575-7580.
11. City of Melbourne. (2012). Urban Forest Strategy: Making a Great City Greener 2012-2032. Melbourne, Australia.
12. Philadelphia Water Department. (2011). Green City, Clean Waters: The City of Philadelphia's Program for Combined Sewer Overflow Control. Philadelphia, PA.
13. National Park Service. (2016). Urban Heat Island Impacts on Plant Phenology. Natural Resource Report NPS/NRSS/CCRP/NRR-2016/1292.
14. Green Roofs for Healthy Cities. (2023). Annual Green Roof Industry Survey. Toronto, Canada.